


Appendix 3-7. (6 pages)




228.12-1-5.1 263601 Honeoye Falls Active R/S: 8 School: Honeoye Falls I
 Village Of Honeoye Falls Roll Year: 2023 Curr Yr Police/fire Land AV: 57,500
 9 Monroe St Land Size: 0.27 acres Total AV: 431,100

- Parcel 228.12-1-5.1
 - History
 - Assessment
 - Exempt(s)
 - Description
 - Owner(s)
 - Images
 - Gis
 - Site (1) Com
 - Land(s)
 - Imprvmt(s)
 - Bldg 1 Sec 1
 - Com Use
 - Valuation

Prop Class: **662 Police/fire** Desc 1: **00-11-05 Ball Tract**
 Ownership Code: Desc 2: **Combo Of 228.12-1-5 & 6**
 Roll Section: **8 Wholly Exmpt** Desc 3: Desc Print Code: **P = Print on Roll & Bill**
 Roll Subsection: School Code: **263601 Honeoye Falls L** Land Com Code: Land Com Year: Ag District: Ag Dist No: Arrears: SSI Recipient:
 Cons. School: Easement Code: Allocation Factor: **.0000** Date Last Phy Insp: **00/00/0000**
 Appraisal No: Run RPS440 Edits: Major Type: **B**

Total 9 Roll Years:

Roll Yr	Prop Class	Roll Section	Owner Code
2023	Police/fire	Wholly Exmpt	
2022	Police/fire	Wholly Exmpt	



216.04-1-3.21/fh
Mendon Fire District
101 Mendon Ionia Rd

263689 Mendon
Roll Year: 2023 Curr Yr
Land Size: 4.83 acres
Active
Police/fire

R/S: 8 School: Honeoye Falls 1
Land AV: 281,100
Total AV: 1,520,900


- Parcel 216.04-1-3.21/fh
 - History
 - Assessment
 - Exempt(s)
 - Spec Dist(s)
 - Notes
 - Description
 - Owner(s)
 - Images
 - Gis
 - Site (1) Com
 - Land(s)
 - Imprvmt(s)
 - Bldg 1 Sec 1
 - Com Use
 - Valuation

Prop Class: **662 Police/fire**
 Ownership Code:
 Roll Section: **8 Wholly Exmpt**
 Roll Subsection:
 School Code: **263601 Honeoye Falls L**
 Cons. School:
 Easement Code:
 Allocation Factor: **.0000**
 Appraisal No:
 Desc 1: **42-11-05 11 Thousand Acre**
 Desc 2:
 Desc 3:
 Desc Print Code: **P = Print on Roll & Bill**
 Land Com Code:
 Land Com Year:
 Ag District: Ag Dist No:
 Arrears: SSI Recipient:
 Date Last Phy Insp: **00/00/0000**

Run RPS440 Edits: Major Type: **B**

Total 9 Roll Years:

Roll Yr	Prop Class	Roll Section	Owner Code
2023	Police/fire	Wholly Exmpt	
2022	Police/fire	Wholly Exmpt	



216.04-1-3.13
Mendon Fire District
Mendon Ionia Rd

263689 Mendon
Roll Year: 2023 Curr Yr
Land Size: 1.69 acres

Active
Vacant rural

R/S: 8 School: Honeoye Falls 1
Land AV: 44,100
Total AV: 44,100

- Parcel 216.04-1-3.13
 - History
 - Assessment
 - Exempt(s)
 - Spec Dist(s)
 - Description
 - Owner(s)
 - Images
 - Gis
 - Site (1) Res
 - Land(s)
 - Valuation

Prop Class: 323 Vacant rural Desc 1: 42-11-05 11 Thousand Acre
 Ownership Code: Desc 2:
 Roll Section: 8 Wholly Exmpt Desc 3:
 Roll Subsection:
 School Code: 263601 Honeoye Falls L Desc Print Code: P = Print on Roll & Bill
 Cons. School: Land Com Code:
 Easement Code: Land Com Year:
 Allocation Factor: .0000 Ag District: Ag Dist No:
 Appraisal No: Arrears: SSI Recipient:
 Date Last Phy Insp: 00/00/0000

Run RPS440 Edits: Major Type: C

Total 9 Roll Years:

Roll Yr	Prop Class	Roll Section	Owner Code
2023	Vacant rural	Wholly Exmpt	
2022	Vacant rural	Wholly Exmpt	

adjacent N. side of FireHouse



216.04-1-3.22
Mendon Fire Dept Inc
Taylor Rd

263689 Mendon
Roll Year: 2023 Curr Yr
Land Size: 1.17 acres
Active
Rural vac<10

R/S: 8 School: Honeoye Falls 1
Land AV: 41,700
Total AV: 41,700

- Parcel 216.04-1-3.22
 - History
 - Assessment
 - Exempt(s)
 - Spec Dist(s)
 - Description
 - Owner(s)
 - Images
 - Gis
 - Site (1) Res
 - Land(s)
 - Valuation

Prop Class: **314 Rural vac<10**
 Ownership Code: **314**
 Roll Section: **8 Wholly Exmpt**
 Roll Subsection: **1**
 School Code: **263601 Honeoye Falls L**
 Cons. School: **263601**
 Easement Code: **1**
 Allocation Factor: **.0000**
 Appraisal No: **1**

Desc 1: **42-11-05 11 Thousand Acre**
 Desc 2: **Split By Deed 8562/105**
 Desc 3: **1**
 Desc Print Code: **P = Print on Roll & Bill**
 Land Com Code: **1**
 Land Com Year: **1**
 Ag District: Ag Dist No: **1**
 Arrears: SSI Recipient:
 Date Last Phy Insp: **00/00/0000**

Run RPS440 Edits: Major Type: C

Total 9 Roll Years:			
Roll Yr	Prop Class	Roll Section	Owner Code
2023	Rural vac<10	Wholly Exmpt	
2022	Rural vac<10	Wholly Exmpt	

*Partition plot
adjacent E. side Fire House*



216.04-1-3.11
Mendon Fire Dept Inc
Mendon Ionia Rd

263689 Mendon
Roll Year: 2023 Curr Yr
Land Size: 11.44 acres
Active
Vacant rural

R/S: 8 School: Honeoye Falls I
Land AV: 86,800
Total AV: 86,800

- Parcel 216.04-1-3.11
 - History
 - Assessment
 - Exempt(s)
 - Spec Dist(s)
 - Description
 - Owner(s)
 - Images
 - Gis
 - Site (1) Res
 - Land(s)
 - Valuation


Prop Class: 323 Vacant rural Desc 1: 42-11-05 11 Thousand Acre
 Ownership Code: Desc 2:
 Roll Section: 8 Wholly Exmpt Desc 3:
 Roll Subsection:
 School Code: 263601 Honeoye Falls L Desc Print Code: P = Print on Roll & Bill
 Cons. School: Land Com Code:
 Easement Code: Land Com Year:
 Allocation Factor: .0000 Ag District: Ag Dist No:
 Appraisal No: Arrears: SSI Recipient:
 Date Last Phy Insp: 00/00/0000

Run RPS440 Edits: Major Type: C

Total 9 Roll Years:

Roll Yr	Prop Class	Roll Section	Owner Code
2023	Vacant rural	Wholly Exmpt	
2022	Vacant rural	Wholly Exmpt	

Carnival area + parking



204.04-1-66
Mendon Fire Dept Inc
Pond Rd

263689 Mendon Active
Roll Year: 2023 Curr Yr Res vac land
Land Size: 2.00 acres

R/S: 8 School: Honeoye Falls 1
Land AV: 46,000
Total AV: 46,000

- Parcel 204.04-1-66
 - History
 - Assessment
 - Exempt(s)
 - Spec Dist(s)
 - Description
 - Owner(s)
 - Images
 - Gis
 - Site (1) Res
 - Land(s)
 - Valuation

Prop Class: **311 Res vac land**
 Ownership Code:
 Roll Section: **8 Wholly Exmpt**
 Roll Subsection:
 School Code: **263601 Honeoye Falls L**
 Cons. School:
 Easement Code:
 Allocation Factor: **.0000**
 Appraisal No:
 Desc 1: **25-11-05 Catlin & Ferris**
 Desc 2: **From Acct 2**
 Desc 3: **From Acct 2362-100**
 Desc Print Code: **P = Print on Roll & Bill**
 Land Com Code:
 Land Com Year:
 Ag District: Ag Dist No:
 Arrears: SSI Recipient:
 Date Last Phy Insp: **00/00/0000**

Run RPS440 Edits: Major Type: C

Total 9 Roll Years:

Roll Yr	Prop Class	Roll Section	Owner Code
2023	Res vac land	Wholly Exmpt	
2022	Res vac land	Wholly Exmpt	