










TOWN OF MENDON, NEW YORK

LEGEND

-  RA-1, RESIDENTIAL AGRICULTURAL
-  RA-2, RESIDENTIAL AGRICULTURAL
-  RA-5, RESIDENTIAL AGRICULTURAL
-  RS-30, RURAL SUBURBAN
-  278, LANDS DEVELOPPED UNDER SECTION 278
-  CB, COMMUNITY BUSINESS
-  IND, INDUSTRIAL
-  PUD, PLANNED UNIT DEVELOPMENT
-  VILL, VILLAGE OF HONEOYE FALLS

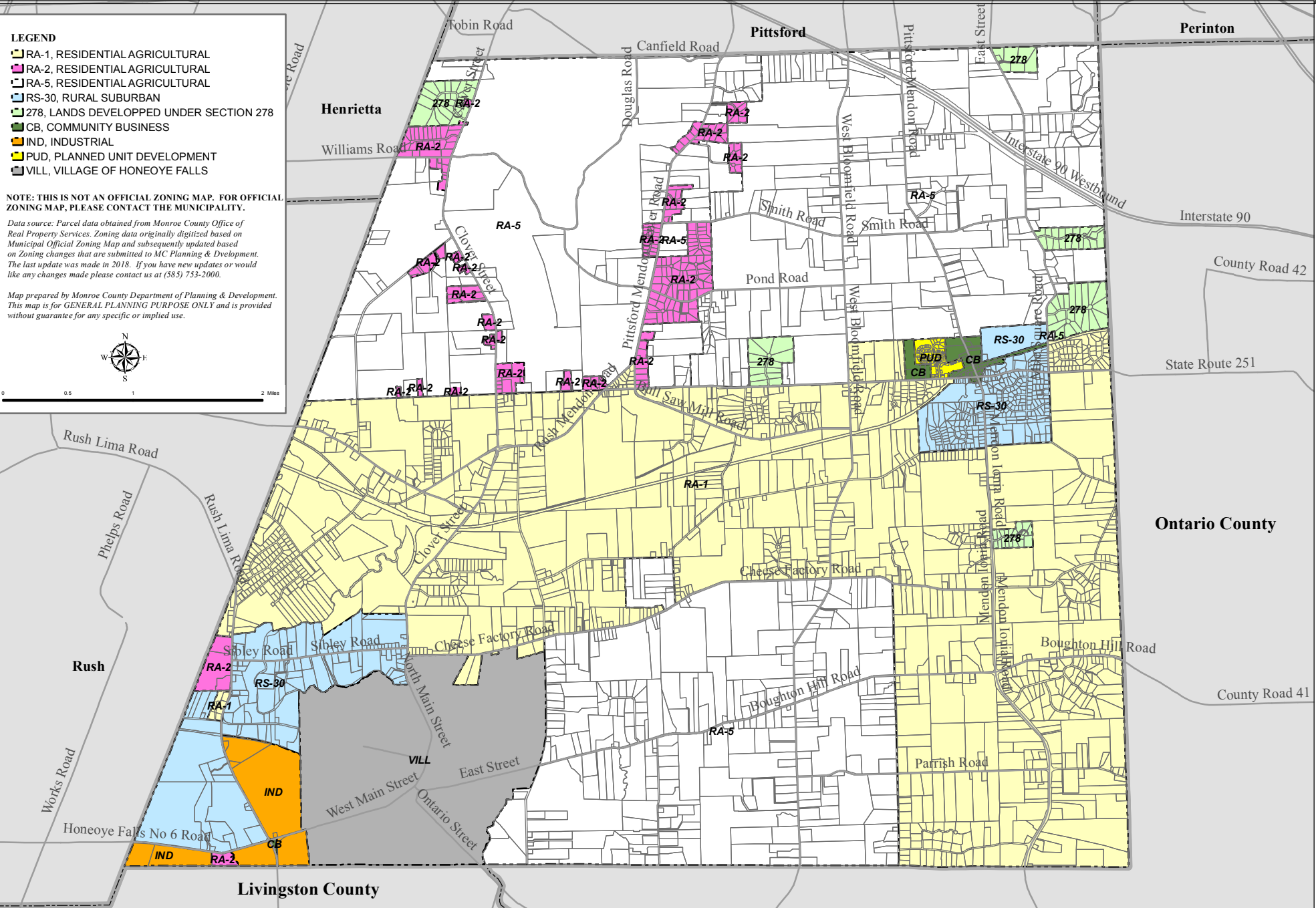
NOTE: THIS IS NOT AN OFFICIAL ZONING MAP. FOR OFFICIAL ZONING MAP, PLEASE CONTACT THE MUNICIPALITY.

Data source: Parcel data obtained from Monroe County Office of Real Property Services. Zoning data originally digitized based on Municipal Official Zoning Map and subsequently updated based on Zoning changes that are submitted to MC Planning & Development. The last update was made in 2018. If you have new updates or would like any changes made please contact us at (585) 753-2000.

Map prepared by Monroe County Department of Planning & Development. This map is for GENERAL PLANNING PURPOSE ONLY and is provided without guarantee for any specific or implied use.



0 0.5 1 2 Miles



Zoning Map