






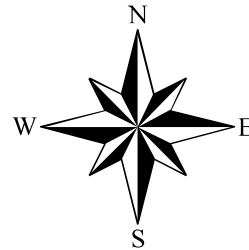
Town of Mendon

EPOD #2

Steep Slope Protection Overlay District

Legend

-  Village of Honeoye Falls
- Slopes Greater Than 30%**
-  Not Predominantly Steep Slope
-  Predominantly Steep Slope
-  USGS Streams
-  County Parcels



0 0.25 0.5 1 1.5 2 Miles

1:40,000

